

LEGEND :




-  TRANSPORTATION ROUTES TO THE SITE VIA SOUTH BOUND OF FANLING HIGHWAY (ROUTE 1)
-  TRANSPORTATION ROUTES TO THE SITE VIA NORTH BOUND OF FANLING HIGHWAY (ROUTE 2)
-  TRANSPORTATION ROUTES TO THE SITE VIA TAI WO SERVICE ROAD WEST (ROUTE 3)

Figure 4 Provision of Cremators at Wo Hop Shek Crematorium (和合石火葬場重置火化爐工程)

圖四 Transportation Routes to The Site – 往工地的運輸路線

This figure was prepared based on Figure no. 2-3 of the EIA Report (No.: AEIAR-119/2008)

本圖是根據環境影響評估報告（編號：AEIAR-119/2008）圖 2-3 編制

Environmental Permit No. EP-329/2009

環境許可證編號 EP-329/2009

